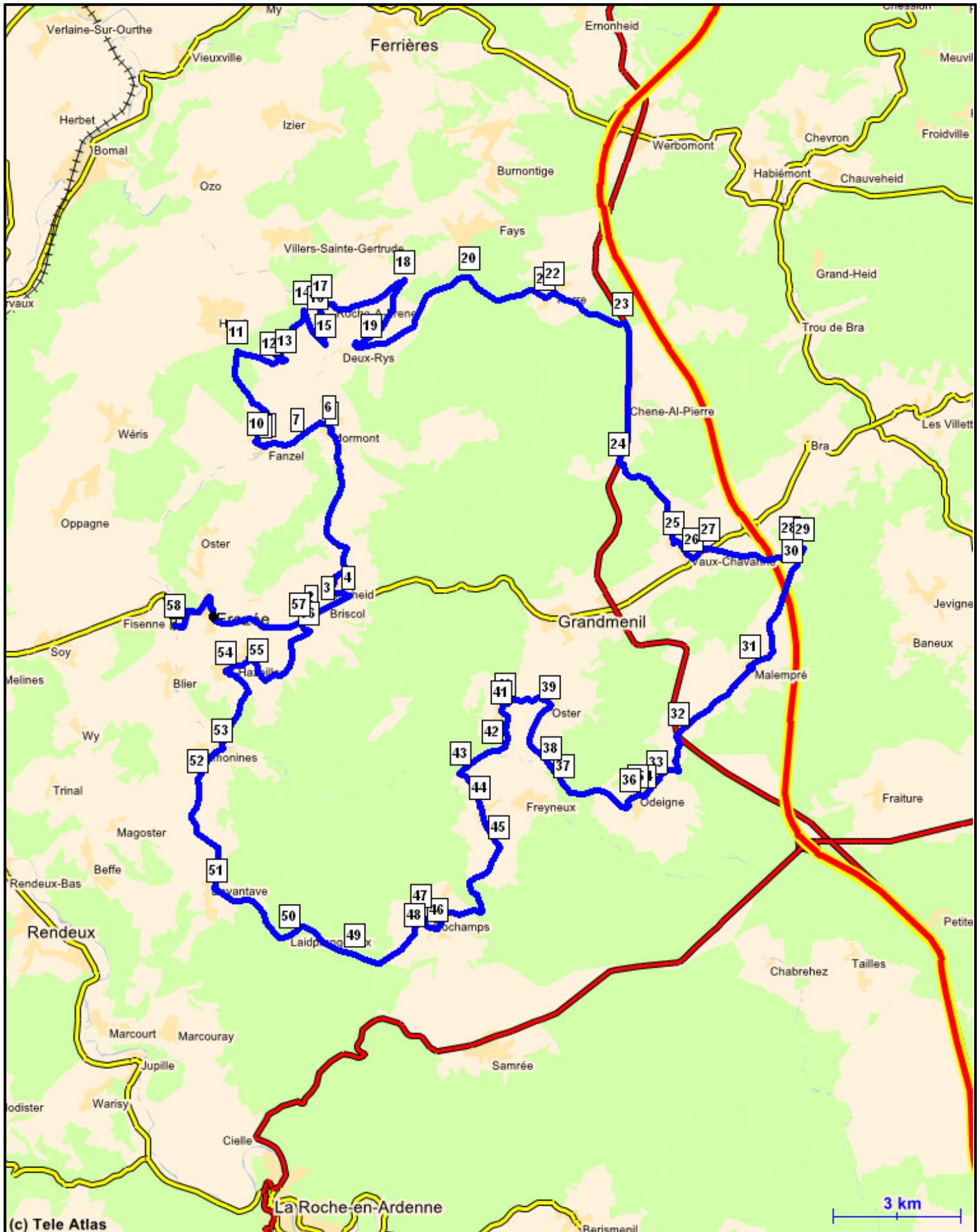
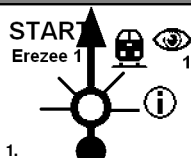
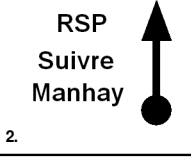
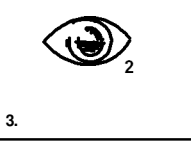
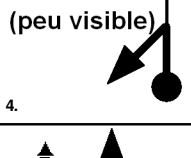
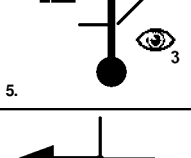
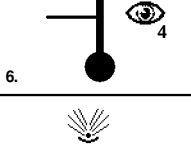
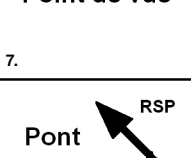
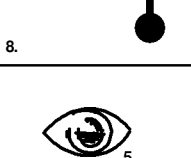
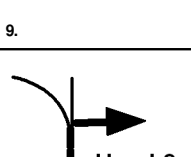
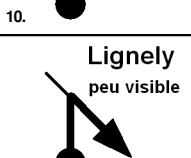
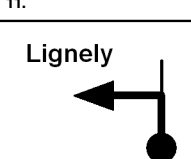




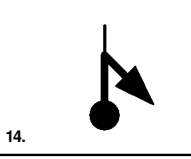

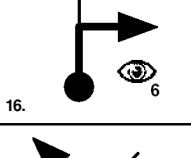
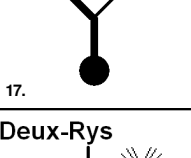
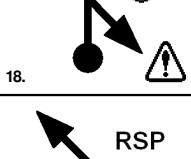
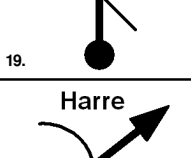
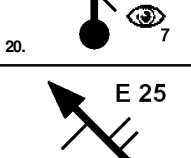
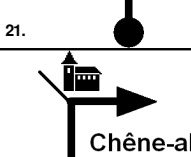
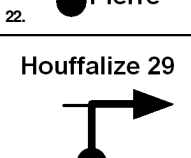
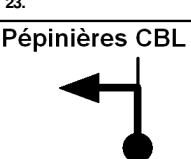

RB ID: 553

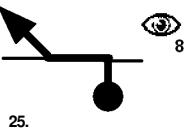

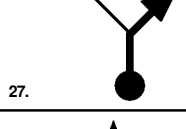
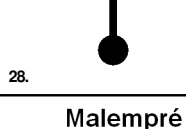

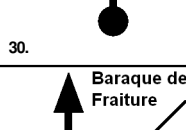
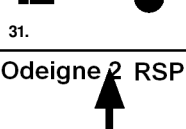
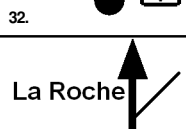

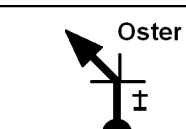
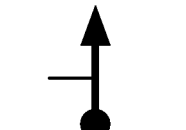
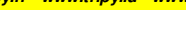
RB name: O&A 3 Rt des moulins - RB kms: 73,5


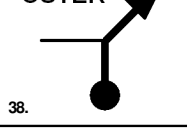
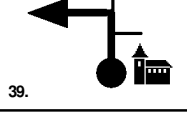

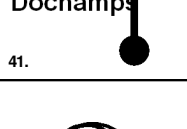
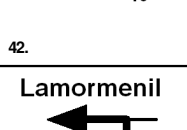
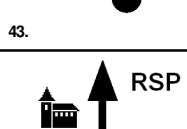
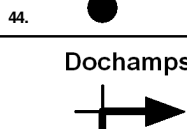

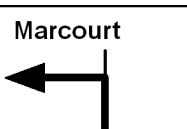


Country: Belgium - Region: Luxembourg

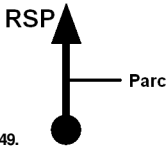

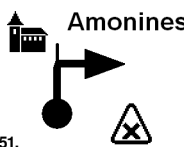

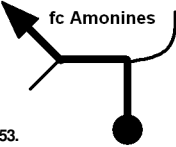


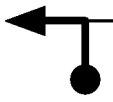
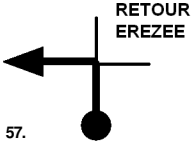



Kms Tot/Par	Image	Description
0,0 0,0	START Erezee 1 	Tramway Touristique de l'Aisne Syndicat d'initiative Erezée
3,7 3,7	RSP Suivre Manhay 	Briscol N807 - Briscol
0,4 4,1		Détour à Droite à la Chocolaterie Defroidmont N807 - Briscol
0,5 4,6	Mormont 4 (peu visible) 	Clerheid Rue des Clairetchamps
4,3 8,9		Place de Mormont, Fontaine et abreuvoir du 19è
0,2 9,1		Mormont Place du Batty
0,8 9,9		Paysage vosgien Rue de la Terre aux Loups
0,6 10,5	Pont D'Erezée 5 	Fanzel N876 - Rue de l' Aisne
0,1 10,6		Fanzel, ancien moulin du 18è, château-ferme N876 - Rue de l' Aisne
0,2 10,8		Fanzel Rue Pierressart
2,3 13,1	Lignely peu visible 	Col du Rideux 370m Al Rotche Kinet
0,7 13,8	Lignely 	Hameau de 3 habitations Bois Gérard

Kms Tot/Par	Image	Description
0,4 14,2	Ninane peu visible 	Lieu de naissance de Géna Lignely
1,4 15,6		Roche-A-Frene Ninane
0,9 16,5	Ninane 	Deux-Rys N806 - Route des Roches
0,6 17,1	Roche-à-Frène 1 	(détour possible de 500m (tout droit) vers les Rochers et le moulin de Roche-à-Frène) Route des Roches
0,6 17,7		Roche-A-Frene Route des Roches
1,9 19,6	Deux-Rys 	Col de Roche-à-Frène 361m Chemin du Trou Colas !!!! GRAVIERS !!!!
2,1 21,7	RSP 	Deux-Rys Rue des Deux-Rys
2,7 24,4	Harre 	Moulin de Harre 19è Route des Carrières
1,8 26,2	E 25 	Harre Suivre E25
0,2 26,4		Harre Rue de l' Eglise
1,6 28,0	Houffalize 29 	Chene-Al-Pierre N30 - Massotte
3,0 31,0	Pépinières CBL 	Panneau pub Pépinières CBL

Kms Tot/Par	Image	Description
2,3 33,3	 25.	Vaux-Chavanne Moulin du 17è
0,6 33,9	 26.	Vaux-Chavanne Chapelle blanche
0,4 34,3	 27.	Vielsalm 18 Vaux-Chavanne N822 - Route de Lierneux
1,9 36,2	 28.	Malempré N822 - Route de Lierneux
0,2 36,4	 29.	Malempré 2 Malempré Xhoût-si-Plôût
0,6 37,0	 30.	Malempré Xhoût-si-Plout
2,4 39,4	 31.	Ferme St-Martin Derrière la Tour
2,1 41,5	 32.	Odeigne 2 RSP Col du Fond de la Justice 535m
1,4 42,9	 33.	Odeigne Route de l' Auneu
0,3 43,2	 34.	Odeigne Route de l' Auneu
0,2 43,4	 35.	Oster
0,2 43,6	 36.	Odeigne Sur le Ri

Kms Tot/Par	Image	Description
1,7 45,3	 37.	Moulin d'Odeigne Moulin d' Odeigne
0,4 45,7	 38.	Moulin Crahay (lieu dit)
1,6 47,3	 39.	La Fosse Oster Route de la Bofa
1,1 48,4	 40.	La Fosse Rue du Pachis
0,2 48,6	 41.	La Fosse Route du Moulin de La Fosse
1,1 49,7	 42.	Moulin de la Fosse Route du Moulin de Lafosse
0,8 50,5	 43.	Lamormenil Route de Lamorménil
0,9 51,4	 44.	Lamormenil Col de Lamorménil
1,0 52,4	 45.	Col de Lamorménil 467m Route du Poteau
2,8 55,2	 46.	(vers Parc Forestier Récréatif) Rue des Chasseurs Ardennais
0,5 55,7	 47.	Parc Forestier Rue des Chasseurs Ardennais
0,5 56,2	 48.	Vue qui peut porter jusqu'à Thihange Rue des Chasseurs Ardennais

Kms Tot/Par	Image	Description
1,5 57,7	 49.	Détour possible au Parc Chlorophylle (site récréatif forestier) Rue des Chasseurs Ardennais
1,7 59,4	 50.	Bergerie de l'Isbelle Laidprangeleux
1,9 61,3	 51.	Devantave Bois de Tave
2,7 64,0	 52.	Amonines P21 - Route de Beffe
0,8 64,8	 53.	Amonines Rue de la Damzelle
2,1 66,9	 54.	Houssière abritant houx bi- et tricentenaires Hazeilles
0,9 67,8	 55.	Fief aux Oiseaux Erpigny
1,8 69,6	 56.	Briscol
0,3 69,9	 57.	Briscol N807 - Briscol
3,6 73,5	 58.	Erezée N807 - Rue du Pont d'Erezée

Kms Tot/Par	Image	Description
-------------	-------	-------------